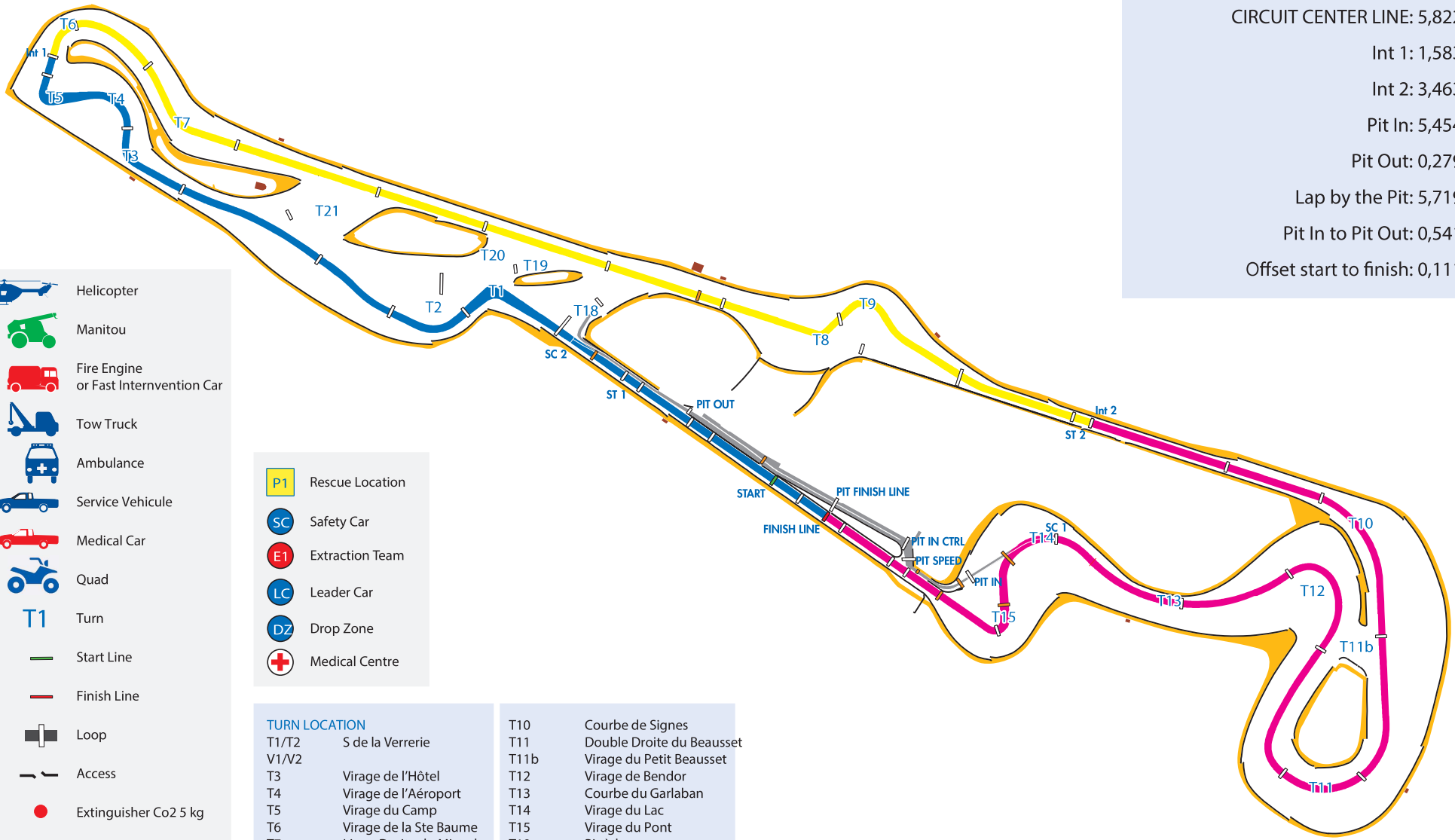
















CIRCUIT CENTER LINE: 5,822 Km
 Int 1: 1,583 Km
 Int 2: 3,463 Km
 Pit In: 5,454 Km
 Pit Out: 0,279 Km
 Lap by the Pit: 5,719 Km
 Pit In to Pit Out: 0,541 Km
 Offset start to finish: 0,111 Km



-  Helicopter
-  Manitou
-  Fire Engine or Fast Intervention Car
-  Tow Truck
-  Ambulance
-  Service Vehicule
-  Medical Car
-  Quad
- T1** Turn
-  Start Line
-  Finish Line
-  Loop
-  Access
-  Extinguisher Co2 5 kg
-  Camera
- N 1** Node

- P1** Rescue Location
- SC** Safety Car
- E1** Extraction Team
- LC** Leader Car
- DZ** Drop Zone
-  Medical Centre

TURN LOCATION			
T1/T2	S de la Verrerie	T10	Courbe de Signes
V1/V2		T11	Double Droite du Beausset
T3	Virage de l'Hôtel	T11b	Virage du Petit Beausset
T4	Virage de l'Aéroport	T12	Virage de Bendor
T5	Virage du Camp	T13	Courbe du Garlaban
T6	Virage de la Ste Baume	T14	Virage du Lac
T7	Ligne Droite du Mistral	T15	Virage du Pont
T8	Chicane Sud	T18	Pinède
T9	Chicane Montréal	T19	Épingle
T9b	Chicane Nord	T20	
		T21	S de l'Aéroport